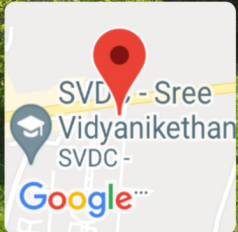


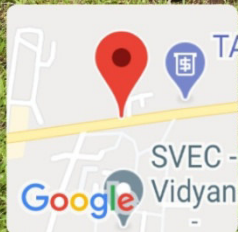
RAIN WATER HARVESTING STRUCTURES



Tirupati, Andhra Pradesh, India
134, Anantapur - Tirupati Hwy, Sainath Nagar,
Andhra Pradesh 517102, India
Lat N 13° 37' 24.834" Long E 79° 17' 27.7764"
24/08/21 09:58 AM

☁️ 30.18° C

**Rain Water Harvesting Pond at Main Gate
(Size: 14.5 m Diameter X 1.5 m Depth)**

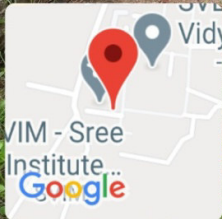


Nagapatla, Andhra Pradesh, India
NH71, Andhra Pradesh 517102, India
Lat N 13° 37' 25.7016" Long E 79° 17' 24.792"
07/01/21 09:57 AM

☁️ 24.0° C

🌬️ 32° NE

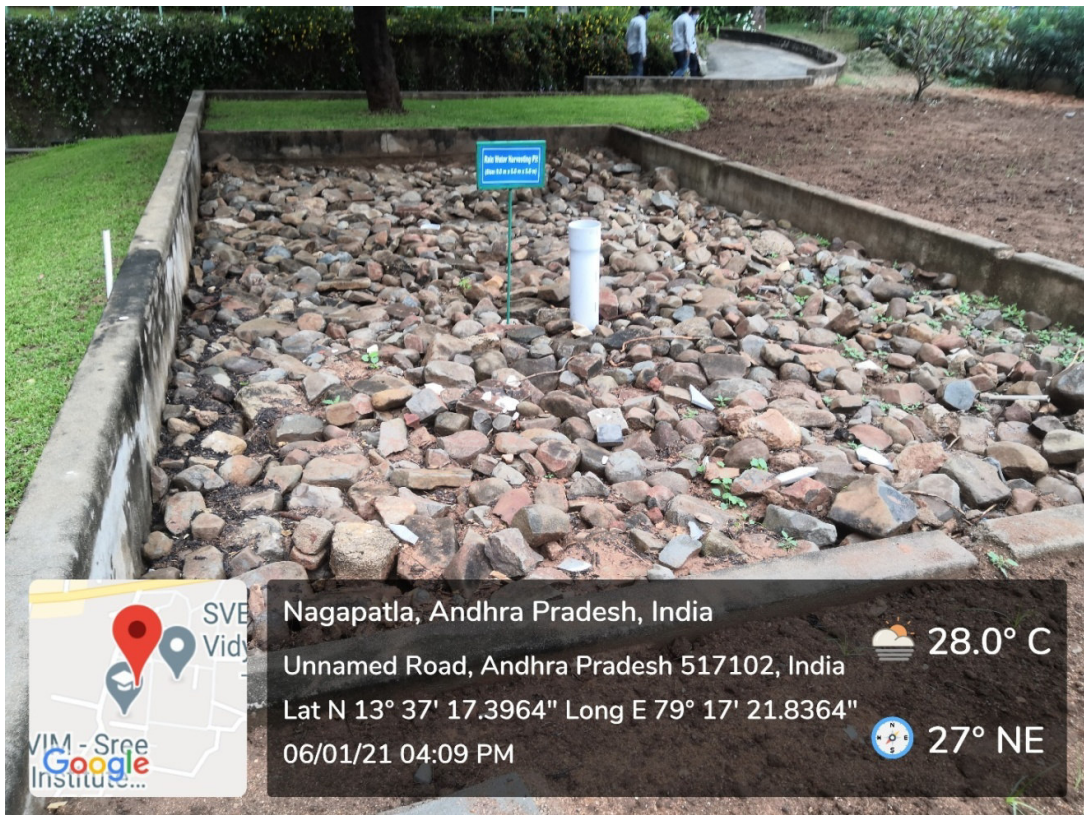
**Rainwater Harvesting Pit at New Canteen
(Size: 5.25 m x 5.0 m x 3.6 m)**



Nagapatla, Andhra Pradesh, India
 Unnamed Road, Nagapatla, Andhra Pradesh
 517102, India
 Lat N 13° 37' 14.6424" Long E 79° 17' 21.9084"
 06/01/21 04:03 PM

28.0° C
 192° S

Rainwater Harvesting Pit beside MNS Block
(Size: 5.25 m x 5.0 m x 3.6 m)



Nagapatla, Andhra Pradesh, India
 Unnamed Road, Andhra Pradesh 517102, India
 Lat N 13° 37' 17.3964" Long E 79° 17' 21.8364"
 06/01/21 04:09 PM

28.0° C
 27° NE



Rainwater Harvesting Pit in front of MNS Block
(Size: 9.0 m x 5.0 m x 3.6 m)



Rainwater Harvesting Pit at PAT Office (Size: 4.0 m x 4.0 m x 3.6 m)



**Rainwater Harvesting Pit at East of V Block
(Size: 8.8 m x 7.8 m x 3.6 m)**



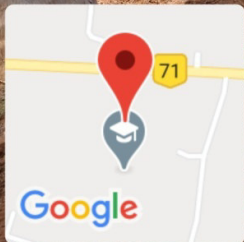
**Rainwater Harvesting Pit at South of V Block
(Size: 7.5 m x 6.0 m x 3.6 m)**



Nagapatla, Andhra Pradesh, India
NH71, Nagapatla, Andhra Pradesh 517102, India
Lat N 13° 37' 19.2648" Long E 79° 17' 2.1768"
22/01/21 11:45 AM

28.0° C
157° SE


**Rainwater Harvesting Pit-1 at Girls Hostel Premises
(Size: 5.5 m x 5.52 m x 3.6 m)**



Nagapatla, Andhra Pradesh, India
NH71, Nagapatla, Andhra Pradesh 517102, India
Lat N 13° 37' 20.928" Long E 79° 16' 59.8944"
22/01/21 12:12 PM

31.0° C
241° SW

**Rainwater Harvesting Pit-2 at Girls Hostel Premises
(Size: 7.48 m x 4.74 m x 3.6 m)**




Nagapatla, Andhra Pradesh, India

NH71, Nagapatla, Andhra Pradesh 517102,

India

Lat N 13° 37' 18.9876" Long E 79° 16' 59.0124"

22/01/21 12:14 PM

 31.0° C

 19° N

Rainwater Harvesting Pit-3 at Girls Hostel Premises
(Size: 6.37 m x 4.25 m x 3.6 m)



Nagapatla, Andhra Pradesh, India


NH71, Nagapatla, Andhra Pradesh 517102, India

Lat N 13° 37' 15.9852"


Long E 79° 17' 1.0644"

22/01/21 03:22 PM



Rainwater Harvesting Pit-4 at Girls Hostel Premises
(Size: 5.42 m x 5.39 m x 3.6 m)



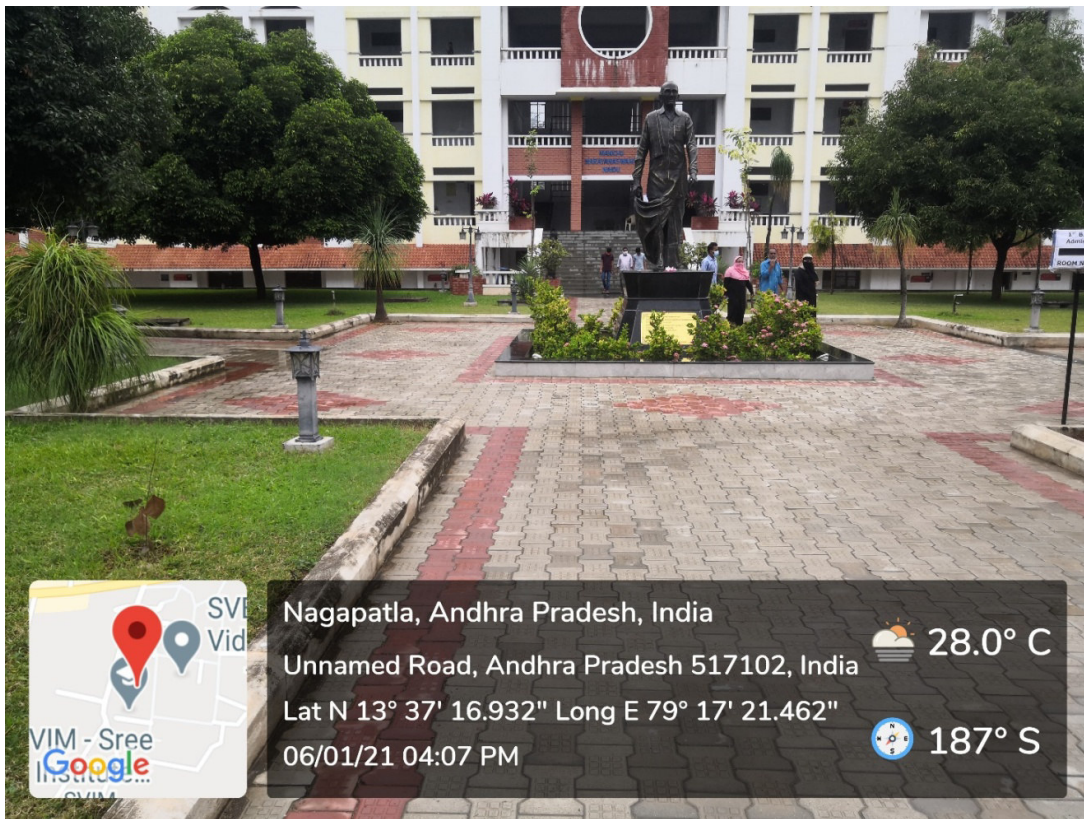
**Rainwater Harvesting Pit-1 at Boys Hostel Premises
(Size: 7.29 m x 4.13 m x 3.6 m)**



**Rainwater Harvesting Pit-1 at Boys Hostel Premises
(Size: 4.89 m x 3.36 m x 3.6 m)**



Soak Pits




Nagapatla, Andhra Pradesh, India

Unnamed Road, Andhra Pradesh 517102, India

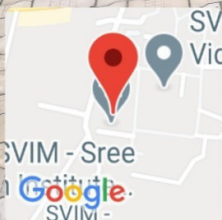
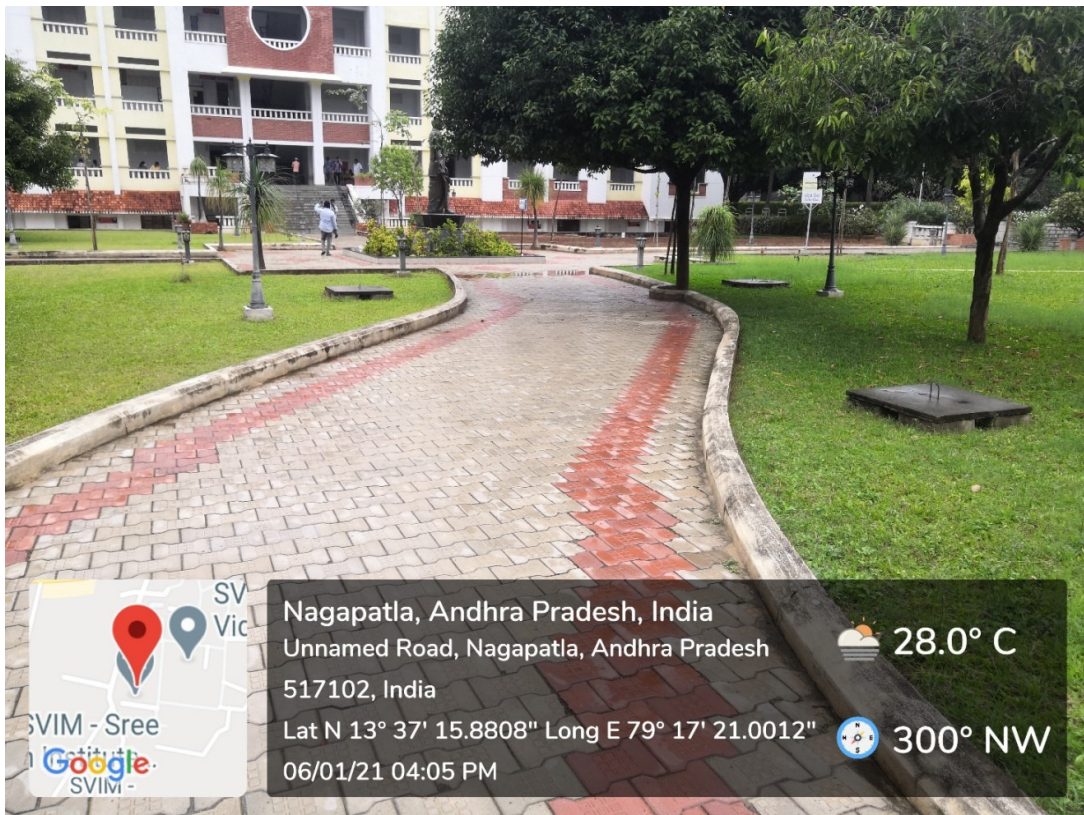
Lat N 13° 37' 16.932" Long E 79° 17' 21.462"

06/01/21 04:07 PM

 28.0° C

 187° S

Porous/Permeable Concrete Paver Tiles Separated by Joints at MNS Block to Infiltrate Rainwater



Nagapatla, Andhra Pradesh, India

Unnamed Road, Nagapatla, Andhra Pradesh
517102, India

Lat N 13° 37' 15.8808" Long E 79° 17' 21.0012"

06/01/21 04:05 PM

 28.0° C

 300° NW

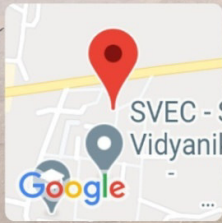
Porous/Permeable Concrete Paver Tiles Separated by Joints at MNS Block to Infiltrate Rainwater



Porous/Permeable Concrete Paver Tiles Separated by Joints in Front of Mechanical Engineering Block to Infiltrate Rainwater



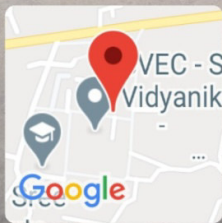
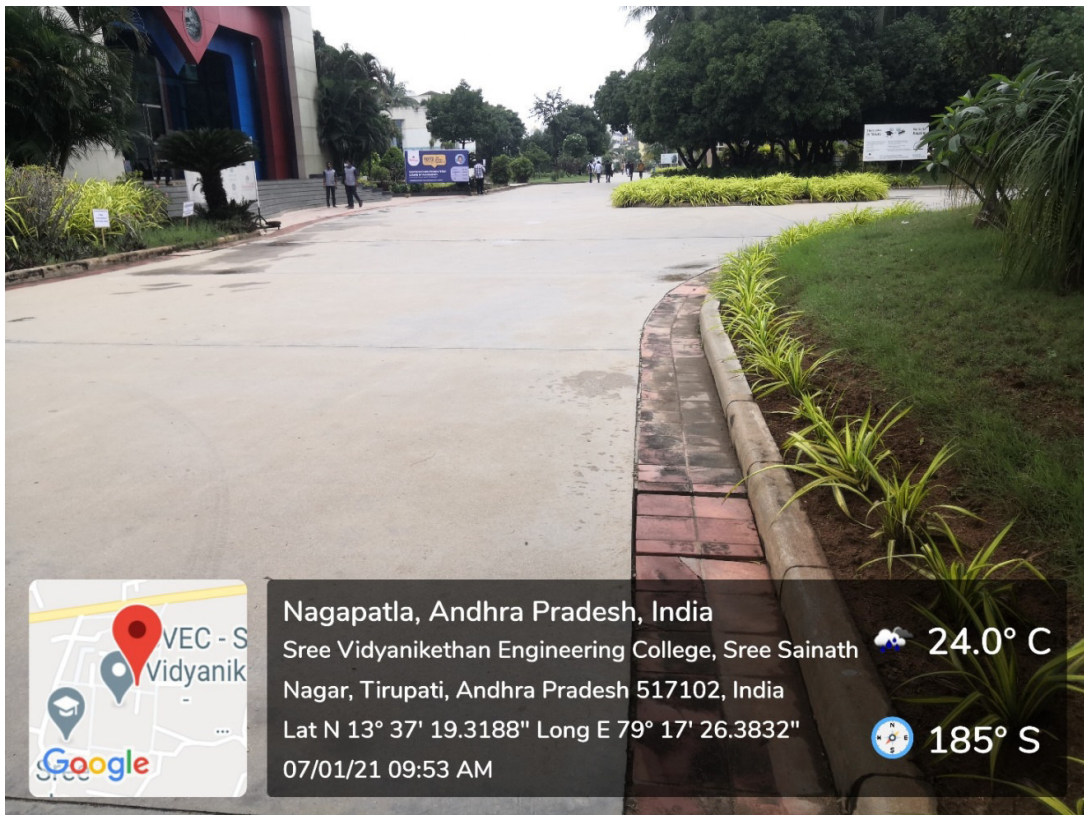
Porous/Permeable Concrete Paver Tiles Separated by Joints in Front of Civil Engineering Block to Infiltrate Rainwater



Nagapatla, Andhra Pradesh, India
SVEC Sree Sainath Nagar A. Rangampeta, Andhra Pradesh 517102, India
Lat N 13° 37' 23.034" Long E 79° 17' 25.656"
06/01/21 04:15 PM

27.0° C
95° E

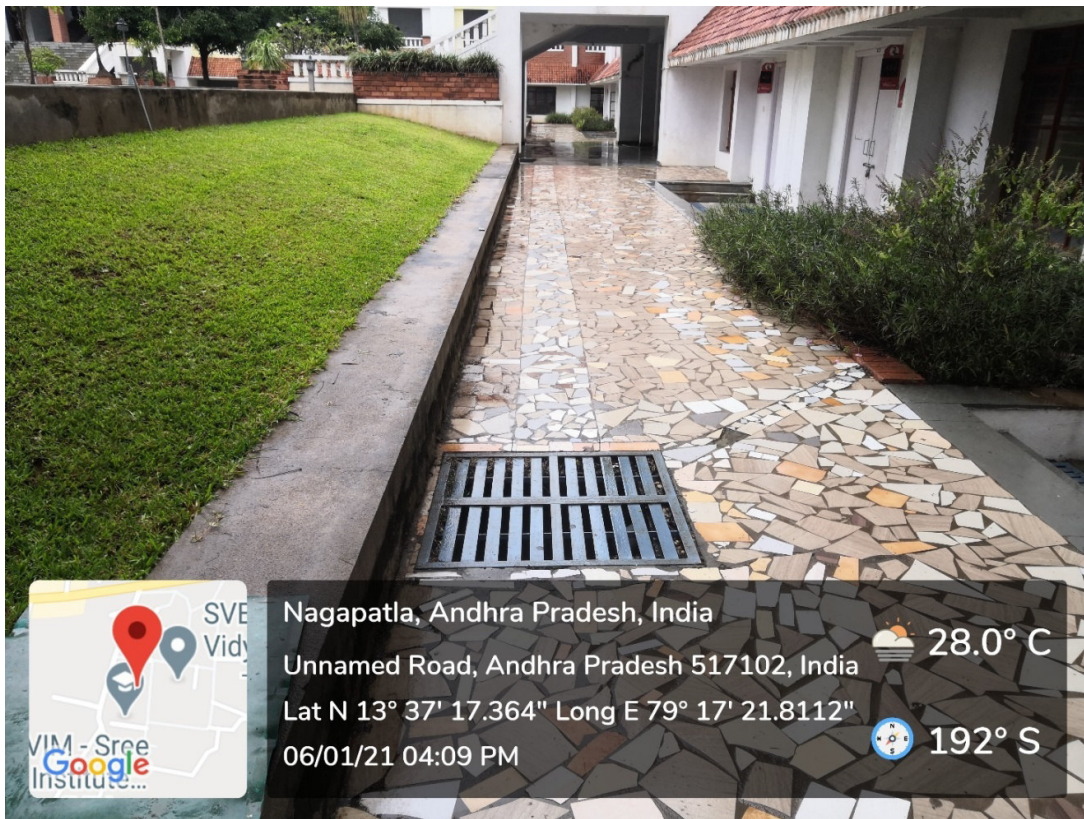
Rain Water Collection and Conveyance System in Front of M-Block



Nagapatla, Andhra Pradesh, India
Sree Vidyanikethan Engineering College, Sree Sainath Nagar, Tirupati, Andhra Pradesh 517102, India
Lat N 13° 37' 19.3188" Long E 79° 17' 26.3832"
07/01/21 09:53 AM

24.0° C
185° S

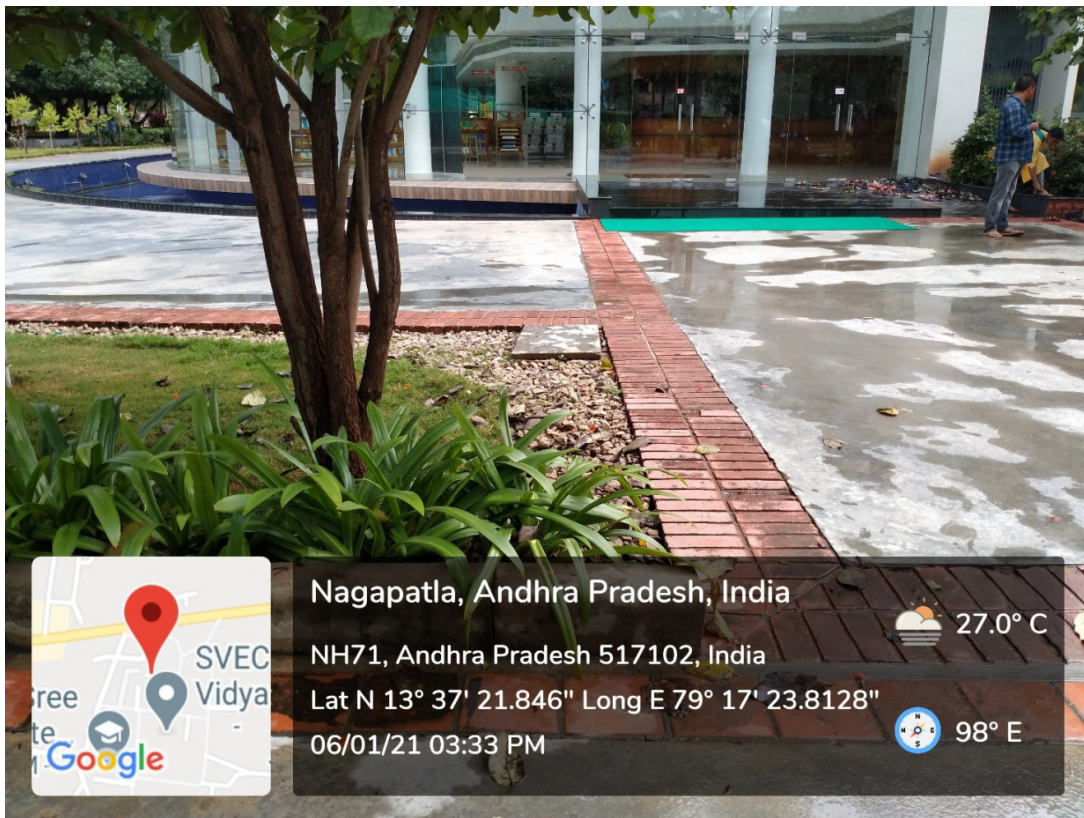
Rain Water Collection and Conveyance System beside M-Block



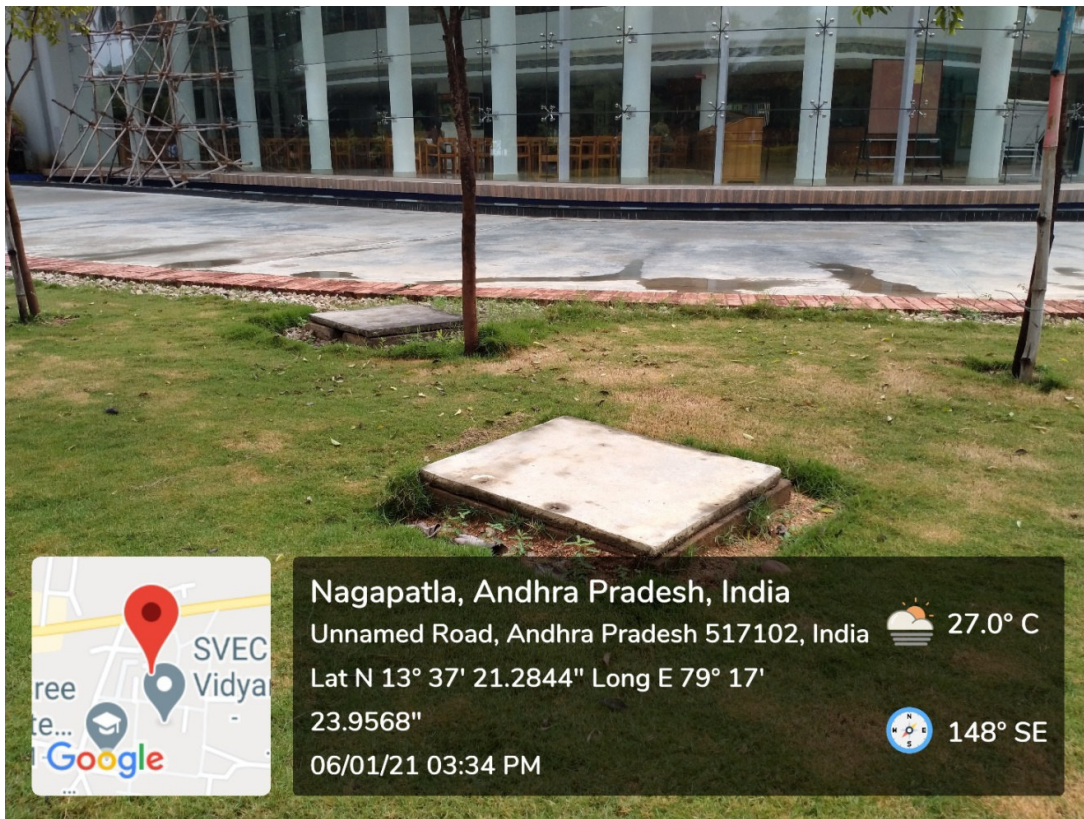
Rain Water Collection and Conveyance System at MNS-Block



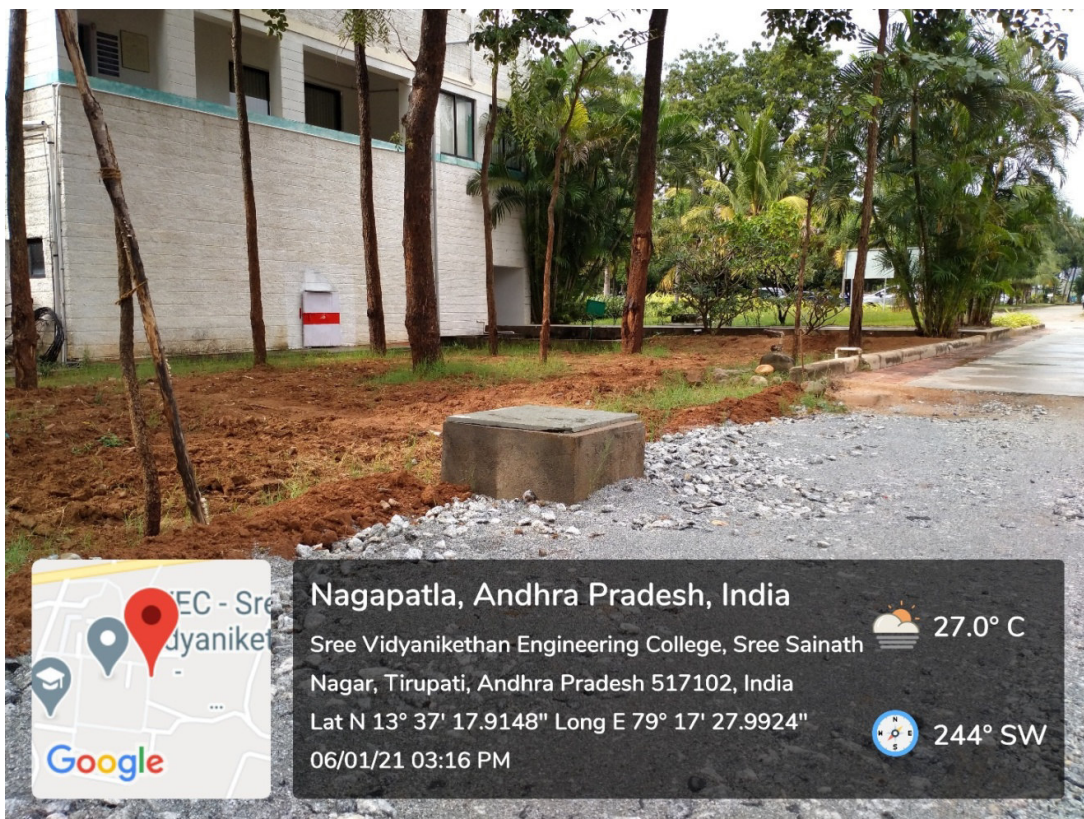
Rain Water Collection and Conveyance System at MNS-Block



Rain Water Collection and Conveyance System at Central Library



Rain Water Collection and Conveyance System at Central Library



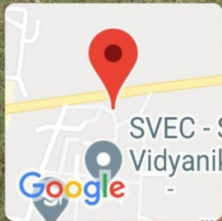
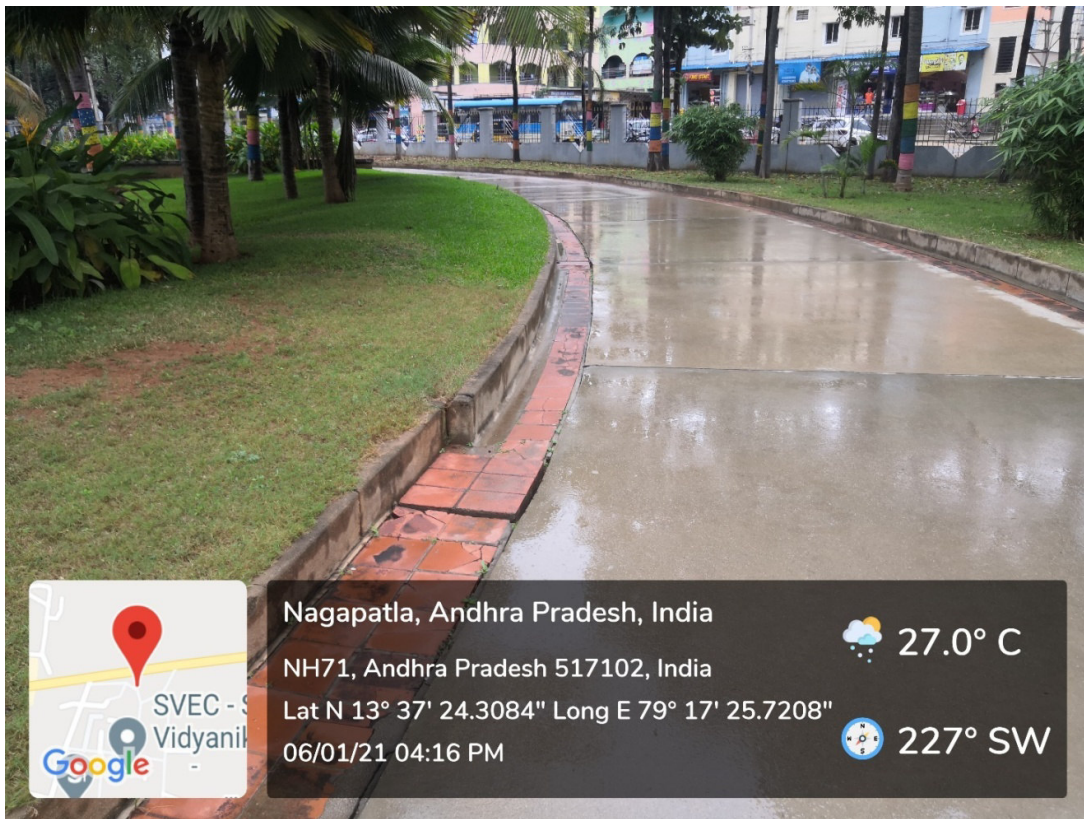
Rain Water Collection and Conveyance System at PAT Office



Rain Water Collection and Conveyance System in Front of Central Library



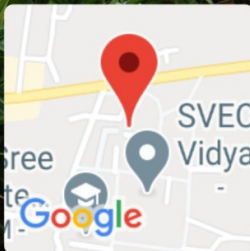
Rain Water Collection Point at Central Library



Nagapatla, Andhra Pradesh, India
NH71, Andhra Pradesh 517102, India
Lat N 13° 37' 24.3084" Long E 79° 17' 25.7208"
06/01/21 04:16 PM

27.0° C
227° SW

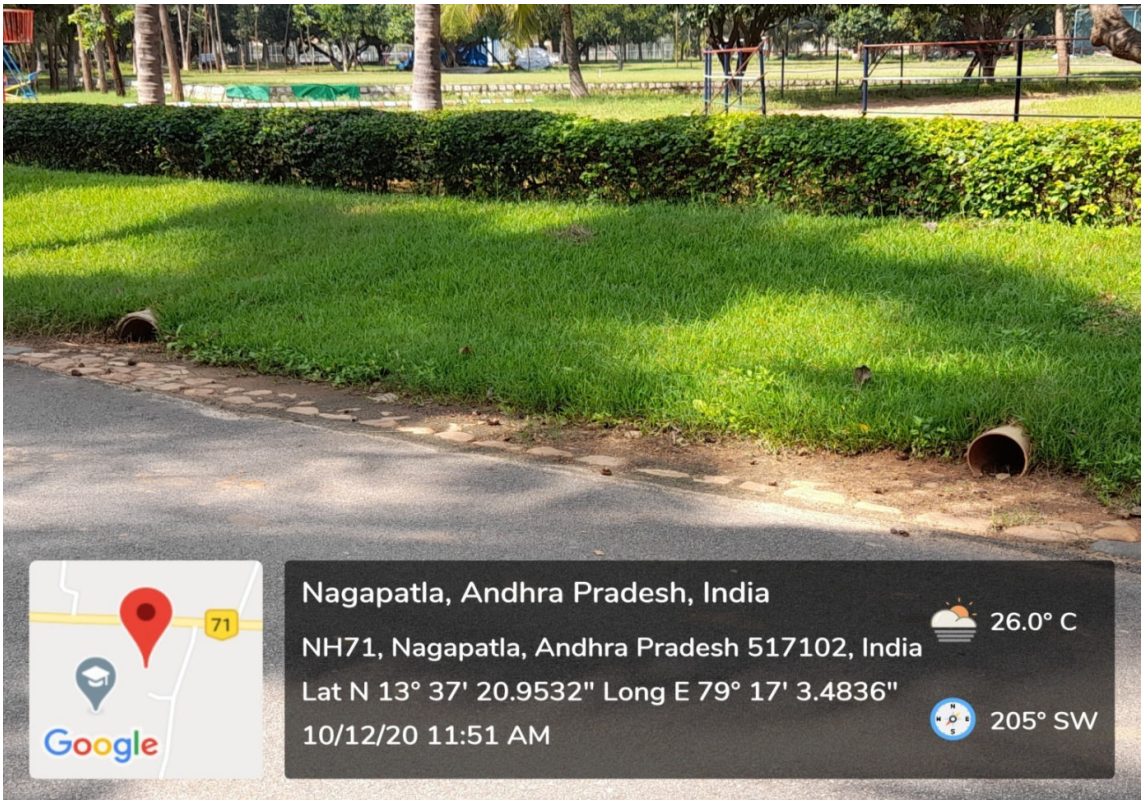
Rain Water Collection and Conveyance System on the Way to Canteen



Nagapatla, Andhra Pradesh, India
SVEC Sree Sainath Nagar A. Rangampeta,
Andhra Pradesh 517102, India
Lat N 13° 37' 22.2888" Long E 79° 17' 23.7084"
07/01/21 11:14 AM

25.0° C
270° W

Rain Water Collection and Conveyance System at the Canteen



Rain Water Collection and Conveyance System on the Way to Hostels



Rain Water Collection Point at V Block