

**BORE WELL / OPEN WELL  
RECHARGE**




**Open Well near Main Gate (Size: 4.3 m Diameter x 20 m Depth) with Bore (6.5" Diameter)**





**Open Well near V Block (Size: 5.13 m Diameter x 18 m Depth)  
with Bore (6.5" Diameter)**

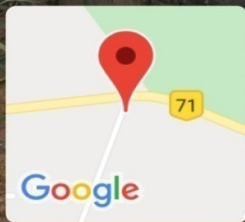




Nagapatla, Andhra Pradesh, India  
NH71, Andhra Pradesh  
517102, India  
Lat N 13° 37' 19.6176" Long E  
79° 17' 36.798"  
02/02/21 03:29 PM

 31.0° C  
 81° E

**Bore Well near V Block (6.5" Diameter)**




Nagapatla, Andhra Pradesh, India  
NH71, Andhra Pradesh 517102, India  
Lat N 13° 37' 25.8564" Long E 79° 17' 38.1552"  
29/01/21 03:01 PM

 30.0° C  
 85° E

**Open Well near the V Block Main Gate  
(Size: 6.3 m Diameter x 27 m Depth)**



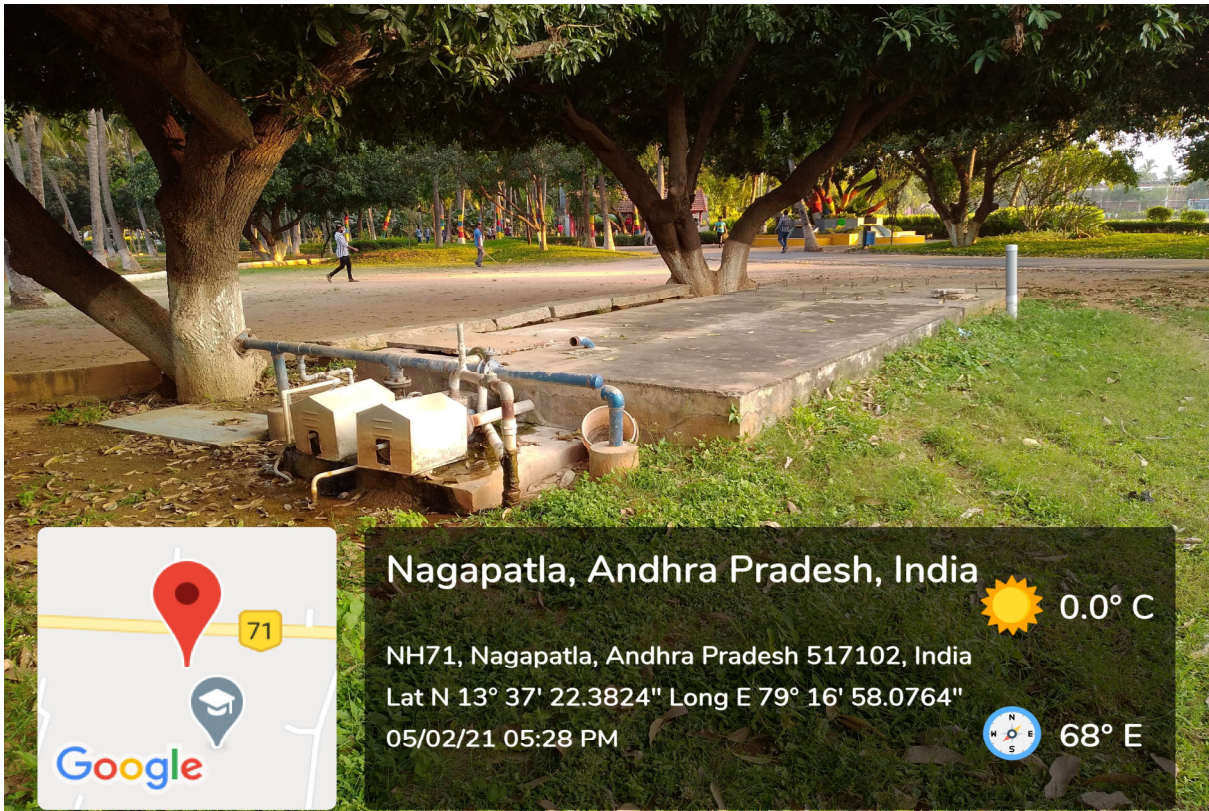


**Bore Well near the V Block Main Gate  
(6.5" Diameter)**



**Bore Well near Indoor Stadium (6.5" Diameter)**





Nagapatla, Andhra Pradesh, India

0.0° C

NH71, Nagapatla, Andhra Pradesh 517102, India

Lat N 13° 37' 22.3824" Long E 79° 16' 58.0764"

05/02/21 05:28 PM

68° E

**Bore Well-1 at Girls Hostel (8" Diameter)**



Nagapatla, Andhra Pradesh, India

0.0° C

NH71, Nagapatla, Andhra Pradesh 517102,

India

Lat N 13° 37' 19.3728" Long E 79° 16'

59.0088"

05/02/21 05:37 PM

225° SW

**Bore Well-2 at Girls Hostel (8" Diameter)**





**Bore Well-1 at Boys Hostel (8" Diameter)**



**Bore Well-2 at Boys Hostel (6.5" Diameter)**

# **STROMWATER MANAGEMENT**



